

DP

NM

1027010301

1027010301

1027010302

1027010303

1027010304

1027010305








JA

JF

LV

DG

Delaware Watershed Assessment

-  HUC10
-  Perry Gullies/CCC
-  County
-  Perry Lake
-  Hydrology
-  Delaware Watershed
-  KLR Basin Boundary

