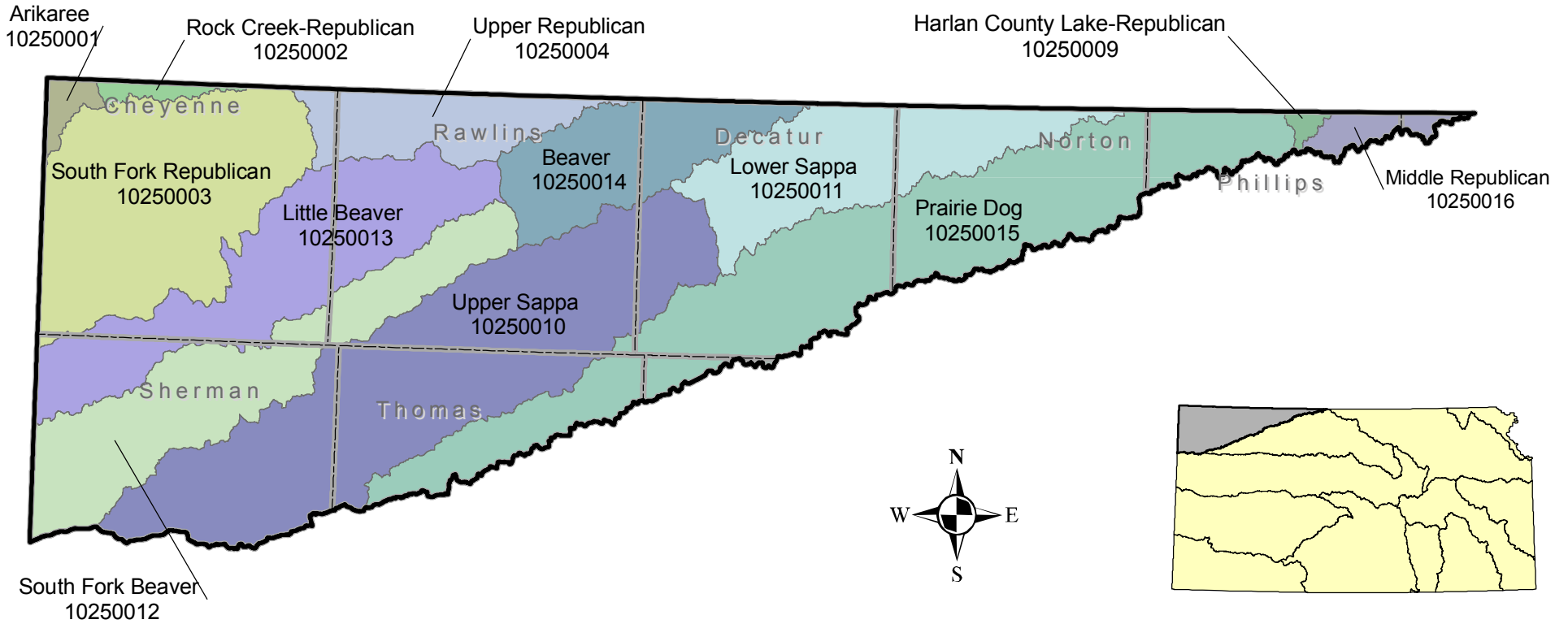














# Upper Republican Basin

## HUC-08 Subbasins



- |   |   |   |   |
|---|---|---|---|
|  Arikaree                      |  Little Beaver     |  Prairie Dog           |  South Fork Republican |
|  Beaver                        |  Lower Sappa       |  Rock Creek-Republican |  Upper Republican      |
|  Harlan County Lake-Republican |  Middle Republican |  South Fork Beaver     |  Upper Sappa           |

30 15 0 30 Miles



Kansas Water Office, May 2008